MEIXNER CONSULTING ENGINEERS

ORGANIZAREA FIRMEI

BIROUL CENTRAL

MEIXNER CONSULTING ENGINEERS
A-1060 VIENA, Linke Wienzeile 4
AUSTRIA / EUROPA
☎: +43 1 587 96 16
Fax: +43 1 587 34 32
meixner@meixner.com
www.meixner.com

Dipl.-Ing. Dr. Harald Meixner

Presedinte si Director General

Personal principal:

Dipl.-Ing. Wolfgang Meixner
Consultant Senior Topometrie

Dipl.-Ing. Gerhard Pfahler
Afaceri Internationale

Dipl.-Ing. Martin Oberzaucher
Management de proiect

Dipl.-Ing. Herbert Krögler
Consultant Senior Cadastru

Dipl.-Ing. Stefan Schmidt
Topometrie

Dipl.-Ing. Oleg Jerescenko
Fotogrammetrie

Dipl.-Ing. Martin Geyerhofer
Cadastru, Topometrie

Mag. Vera Hinterleitner
Business GIS

Dipl.-Ing. Dr. Martin Kalafut
GPS, Conducator AGIS Slovacia

Dipl.-Ing. Johannes Steiner
Cadastru, Topometrie

Dipl.-Ing. Martin Hinger
IT Services

Dipl.-Ing. Christian Weichinger
Cadastru

Dipl.-Ing. Rainer Kalliany
Teledetectie

Dipl.-Ing. Konrad Kaiser
Consultant Senior GPS

Dipl.-Ing. Walter Höllhuber
Fotogrammetrie

ISTORICUL FIRMEI

MEIXNER CONSULTING ENGINEERS este una dintre cele mai importante firme europene de cadastru si consultanta cu sediul in Viena / Austria.

Infiintata in 1939, MEIXNER CONSULTING ENGINEERS s-a dezvoltat permanent pina in stadiul prezent, timp in care a executat un mare numar de proiecte de mare anvergura in Austria si in strainatate.
Din 1968, firma a inceput sa-si extinda activitatea pe toate cele cinci continente.

La ora actuala, MEIXNER CONSULTING ENGINEERS are ca angajati un numar de aprox. 60 de experti in domeniile: geodezie, fotogrammetrie, harti digitale, cadastru, proiectare, programare, GIS, GPS, geomarketing si cursuri.

In 1997, MEIXNER CONSULTING ENGINEERS a primit certificatul de management al calitatii EN ISO 9001.

STRUCTURA COMPANIEI:

AGEO Cadastru s.r.l.
Bucuresti, ROMANIA
office@gua.ro

TechnoMEIXNER
Baia Mare, ROMANIA
www.technocad.ro office@technocad.ro

AGIS Slovakia spol. s r.o.
Bratislava, SLOVACIA
www.agis.sk agissk@netax.sk

DIGIMAP s r.o.
Brno, CEHIA
www.digimap.cz info@stereophoto.cz

meixner d.o.o.
Sarajevo, BOSNIA

meixner d.o.o.
Zagreb, CROATIA
meixner@zg.htnet.hr

Cooperare cu GEONIK
Sofia, BULGARIA

Höllhuber & Partner ZT GmbH
Wels, AUSTRIA
www.hoellhuber.at office@hoellhuber.at

Filiala in Rusia
Moscova, RUSIA

Filiala in Taskent
UZBEKISTAN si KAZAHSTAN

Membru in
Austrian Environment Cluster
Viena, AUSTRIA

Automotive Cluster Vienna Region
Austria Inferioara, AUSTRIA

AGIS GMBH
Viena, AUSTRIA
www.agis.at office@agis.at

CLIENTI

Clientii nostri multumiti din toata lumea au incredere in serviciile de inalta calitate oferite de ani de zile de catre MEIXNER CONSULTING ENGINEERS.

SANTEM ACTIVI PE TOT GLOBUL!

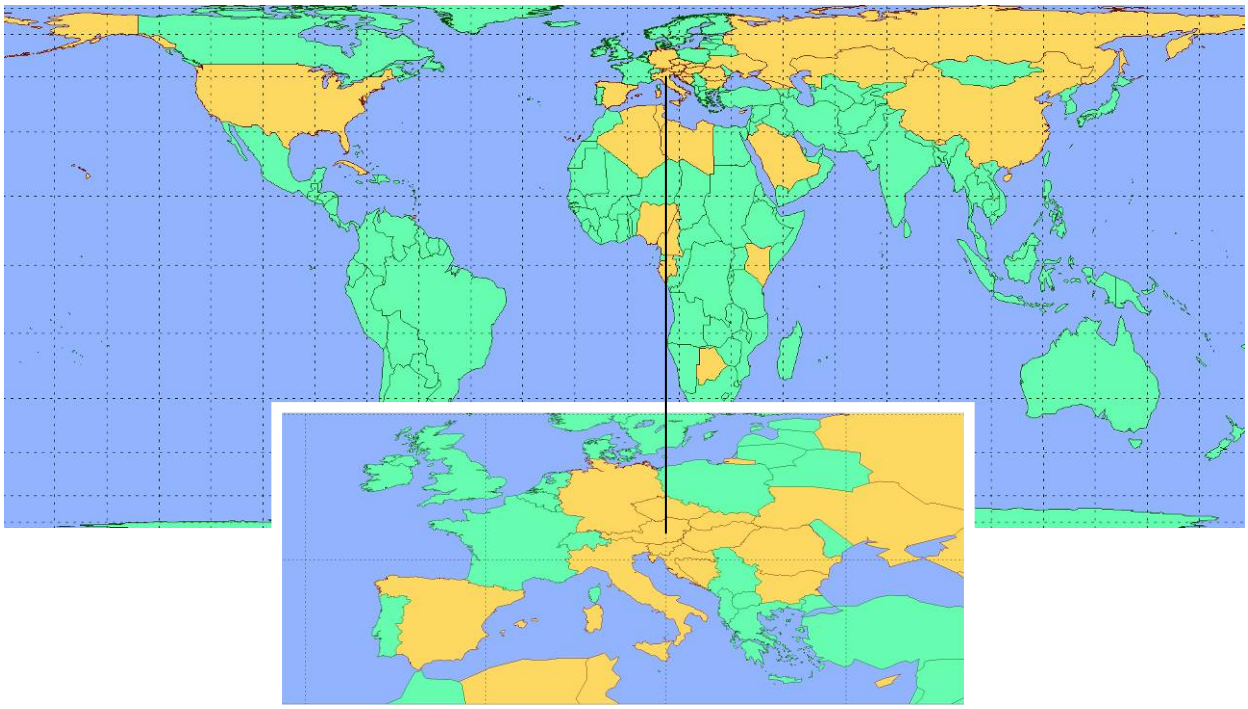

ALGERIA · AUSTRIA · BOSNIA · BUTAN · BOTSWANA · BULGARIA · CAMERUN · CAP-VERDE
CEHIA · CHINA · CROATIA · CUBA · CIPRU · GABON · GEORGIA · GERMANIA · UNGARIA
ITALIA · CAZAHSTAN · KENYA · LIBIA · NIGERIA · ROMANIA · RUSIA · ARABIA-SAUDITA
SLOVACIA · SLOVENIA · SPANIA · TRINIDAD · TUNISIA · UCRAINA · STATELE UNITE

Cativa dintre cei mai renumiti clienti pentru care am lucrat recent sunt:

Comisia Europeana
Bruxelles

Banca Mondiala
Washington DC

Republica Cipru
Nicosia

Republica Federativa Rusa
Moscova

Republica Austria
Viena

Republica Slovenia
Ljubljana

Republica Slovacia
Bratislava

DOMENII DE ACTIVITATE

MEIXNER CONSULTING ENGINEERS
Se bazeaza in managementul si in realizarea proiectelor pe

utilizarea celor mai moderne tehnologii ca d.ex.:

GIS
GPS
Aerofotographie digitala
Laserscanning
Image Engineering
Teledetectie
Tachimetrie digitala si nivelment

furnizarea de produse de cea mai inalta calitate

Cadastru
Topografie
Geodezie
Cartografie
Fotogrammetrie
Topometrie
Monitorizarea mediului
Detectarea deteriorarii padurilor

Prestarea de servicii profesionale, cuprinzand

Cursuri
Cercetare
Consultanta
Aerofotogrammetrie digitala
Image Engineering
Project Management
Dezvoltarea de Software

ULTIMELE TEHNOLOGII

In aer

NOU!

VEXCEL UltraCamD
Camera Fotogrammetrica Digitala

La sol

Trimble 5800
GPS Rover

Trimble GeoXT
GIS GPS Windows CE
Receptor compact

Trimble 5700
GPS Base

Trimble 5600DR
Robot Tahimetric

Trimble Recon
PDA

S E R V I C I I

GIS mobil

Colectare de date spatiale cu sisteme mobile (Cipru)

GPS manual



Stabilirea unei retele geodetice (Bhutan)

Cinematica in timp real GPS

Topometrie, Catedrala Sfantul Stefan (Austria)

Statii totale digitale si nivelment digital

Cadastru si modele digitale ale terenului pentru proiectarea strazilor si a cailor ferate (Algeria)

Echipament fotogrammetric

Colectare de date cu UltraCamD multi sensor, cu rezolutie de 3 cm la sol pentru proiecte de reducere a zgomotului (Austria)

S E R V I C I I

Aero-Fotogrammetrie

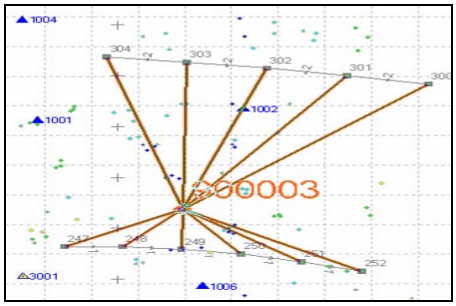

Multi ray matching pt. producerea automata de modele digitale de suprafata cu imagini digitale cu pana la 90 % suprapunere longitudinala
(Austria)

Fotogrammetrie terestra



Cadastru arhitectonic, Supravegherea cladirilor istorice
(Austria)

Harti digitale

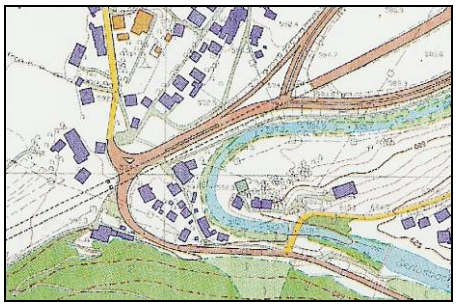

Mapping si GIS pt. sistemele municipale de informare
(China)

Digital Ortofoto



Harti cadastrale digitale
(Austria)

Teledetectie



Harti cu destinatia terenurilor
(Russia)

S E R V I C I I

Cadastru

Parcelare
(Austria)

Constructii civile

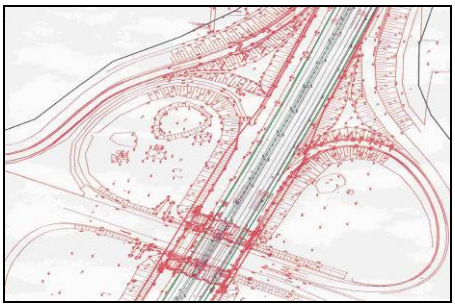

Cadastru pt. proiectul de
autostrada Viena B301/S1
(Austria)

Arhitectura

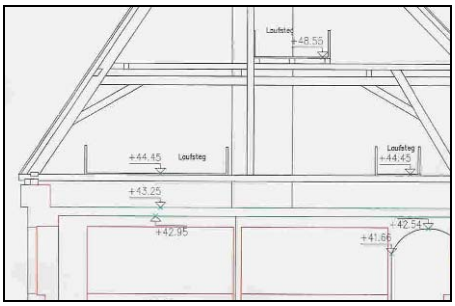

Documentarea cladirilor cu
mijloace geodetice
As Built Maps
(Austria)

Ecologie



Cadastrul bazinului
raului Shemankar
(Nigeria)

Hidrografie

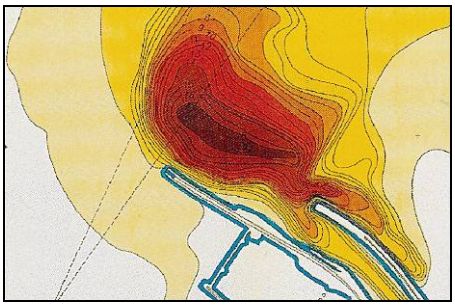

Masuratori hidrografice
Harti si profile topografice -
Lacul Constance
(Elvetia)

S E R V I C I I

Excursii de studii

Excursie de studii la Viena si Graz
Proiectul hidrografic al fluviului Liaoning
(China)

Asistenta tehnica

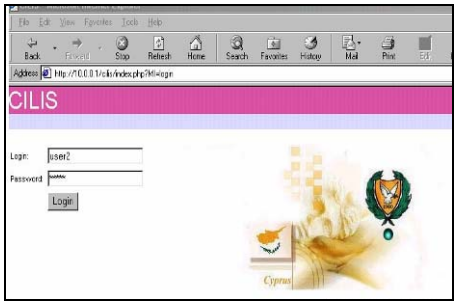

Evaluari imobiliare,
Fotogrammetrie
Cartografie digitala
si GIS
(Cipru)

Cursuri

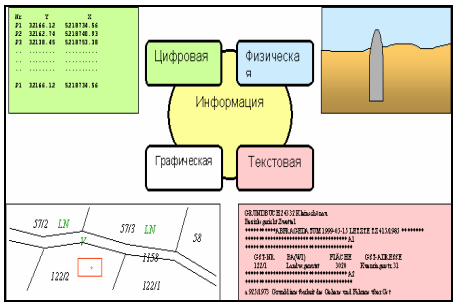

Dezvoltarea unei piete imobiliare si cursuri de management imobiliar
(Rusia)

Cercetare



Grafica pe computer si prelucrarea imaginilor pentru asistarea soferului in autoturisme
(Italia)

Consultanta

Asistenta tehnica pentru administrarea terenurilor
(Slovacia)